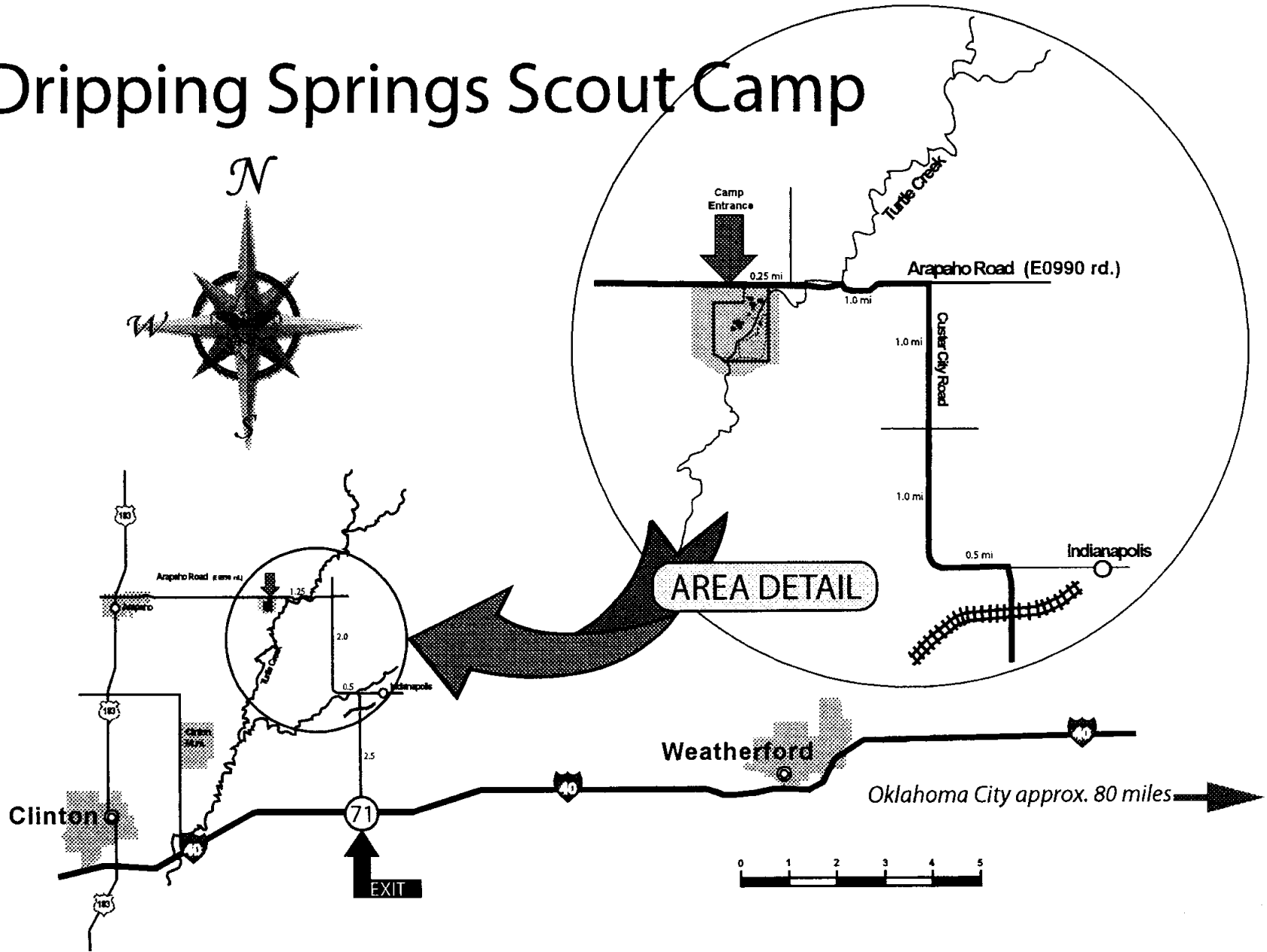




# Dripping Springs Scout Camp



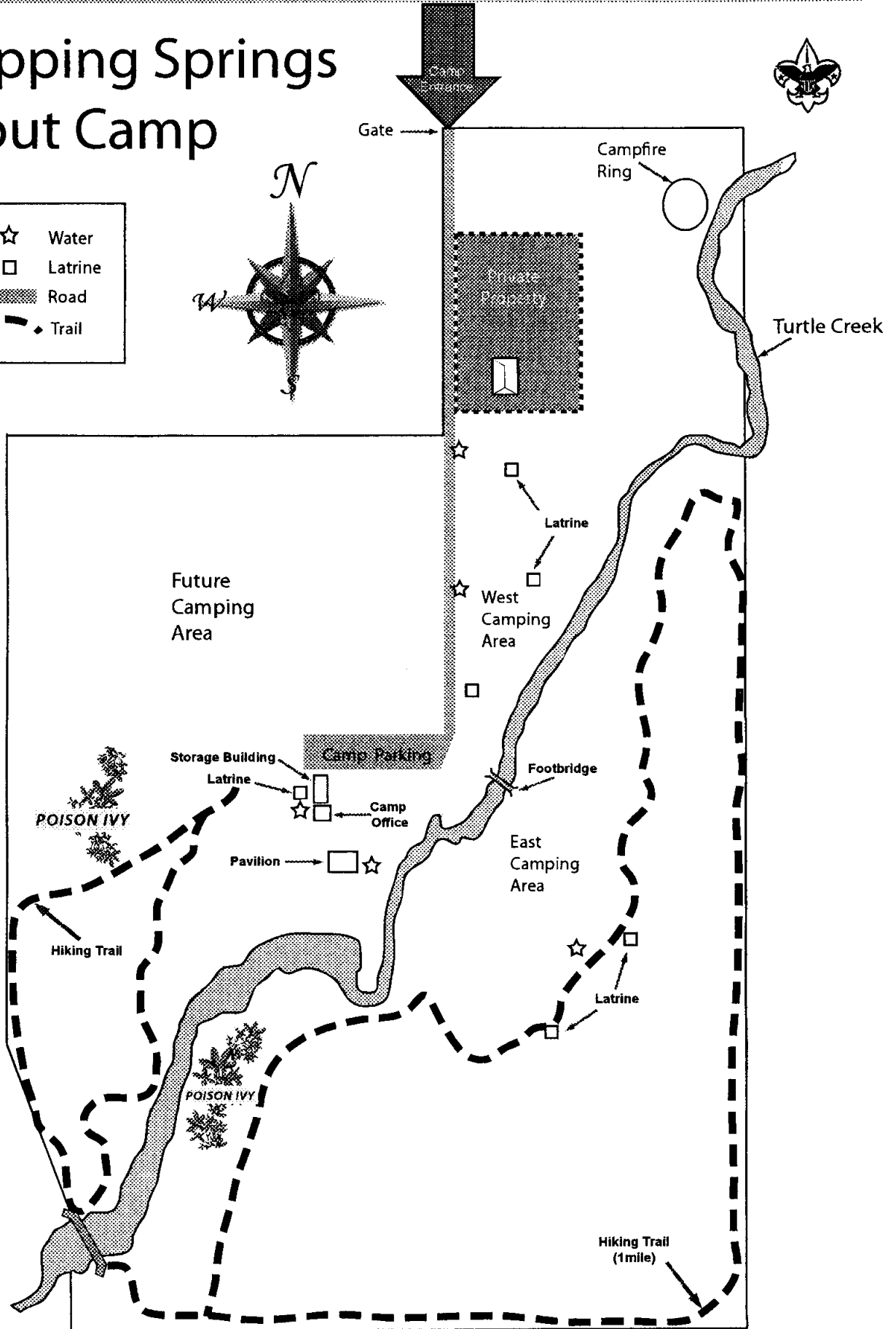

Take I-40 west from Oklahoma City go west approx. 70 miles to Weatherford. Continue west on I-40 approx. 9 more miles to exit 71 (Custer City Road) turn right. Go north 2 1/2 miles on Custer City Road, turn left, go west 1/2 mile, turn right. Go north 2 miles to Arapaho Road turn left. Go west 1 1/4 miles to camp entrance.

Arapaho Road (E0990 rd.)

# Dripping Springs Scout Camp



☆	Water
□	Latrine
▨	Road
- - -	Trail



Printed from: [http://www.lastfrontiercouncil.org/camps.htm/dripping\\_springs.htm](http://www.lastfrontiercouncil.org/camps.htm/dripping_springs.htm)